

A417 Missing Link  
TR010056

2.8 Traffic Regulation  
Measures De-trunking Plans  
(Rev 1)

Planning Act 2008

APFP Regulation 5(2)(o)  
Infrastructure Planning (Applications: Prescribed Forms and  
Procedure) Regulations 2009

Volume 2

October 2021

Infrastructure Planning

Planning Act 2008

**The Infrastructure Planning  
(Applications: Prescribed Forms  
and Procedure) Regulations 2009**

**A417 Missing Link**

Development Consent Order 202[x]

---

**2.8 Traffic Regulation Measures – De-trunking Plans**

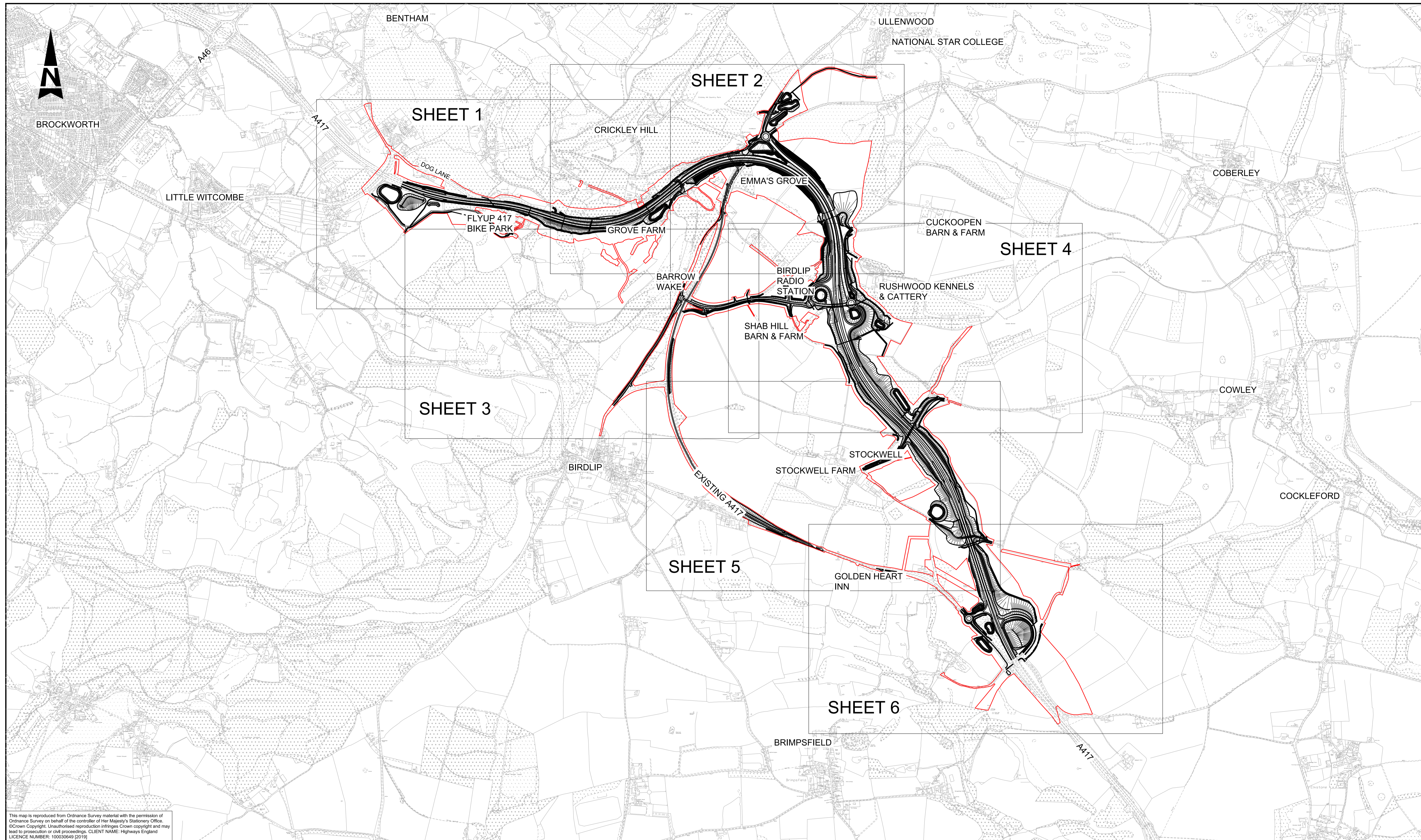
---

<b>Regulation Number:</b>	5(2)(o)
<b>Planning Inspectorate Scheme Reference</b>	TR010056
<b>Application Document Reference</b>	2.08
<b>Author:</b>	A417 Missing Link

<b>Version</b>	<b>Date</b>	<b>Status of Version</b>
C01	May 2021	Application Submission
C02	October 2021	Procedural Deadline A

## Contents

1. 2.8 Traffic Regulation Measures APFP Regulations 5(2)(o) De-Trunking - Key Plan (C02)
2. 2.8 Traffic Regulation Measures APFP Regulations 5(2)(o) De-Trunking - Sheet 1 of 6 (C01)
3. 2.8 Traffic Regulation Measures APFP Regulations 5(2)(o) De-Trunking - Sheet 2 of 6 (C01)
4. 2.8 Traffic Regulation Measures APFP Regulations 5(2)(o) De-Trunking - Sheet 3 of 6 (C01)
5. 2.8 Traffic Regulation Measures APFP Regulations 5(2)(o) De-Trunking - Sheet 4 of 6 (C01)
6. 2.8 Traffic Regulation Measures APFP Regulations 5(2)(o) De-Trunking - Sheet 5 of 6 (C01)
7. 2.8 Traffic Regulation Measures APFP Regulations 5(2)(o) De-Trunking - Sheet 6 of 6 (C01)



This map is reproduced from Ordnance Survey material with the permission of Ordnance Survey on behalf of the controller of Her Majesty's Stationery Office. © Crown Copyright. Unauthorised reproduction infringes Crown copyright and may lead to prosecution or civil proceedings. CLIENT NAME: Highways England LICENCE NUMBER: 100030649 (2019)

NOTES  
1. ALL DIMENSIONS ARE IN METRES UNLESS NOTED OTHERWISE.



LEGEND  
— DEVELOPMENT CONSENT ORDER BOUNDARY

Rev.	Date	Description	By	Chk'd	App'd	Auth'd
C02	20/10/21	PROCEDURAL DEADLINE A	ES	DA	DB	YB

Suitability Drawing Status  
A3 STAGE COMPLETED

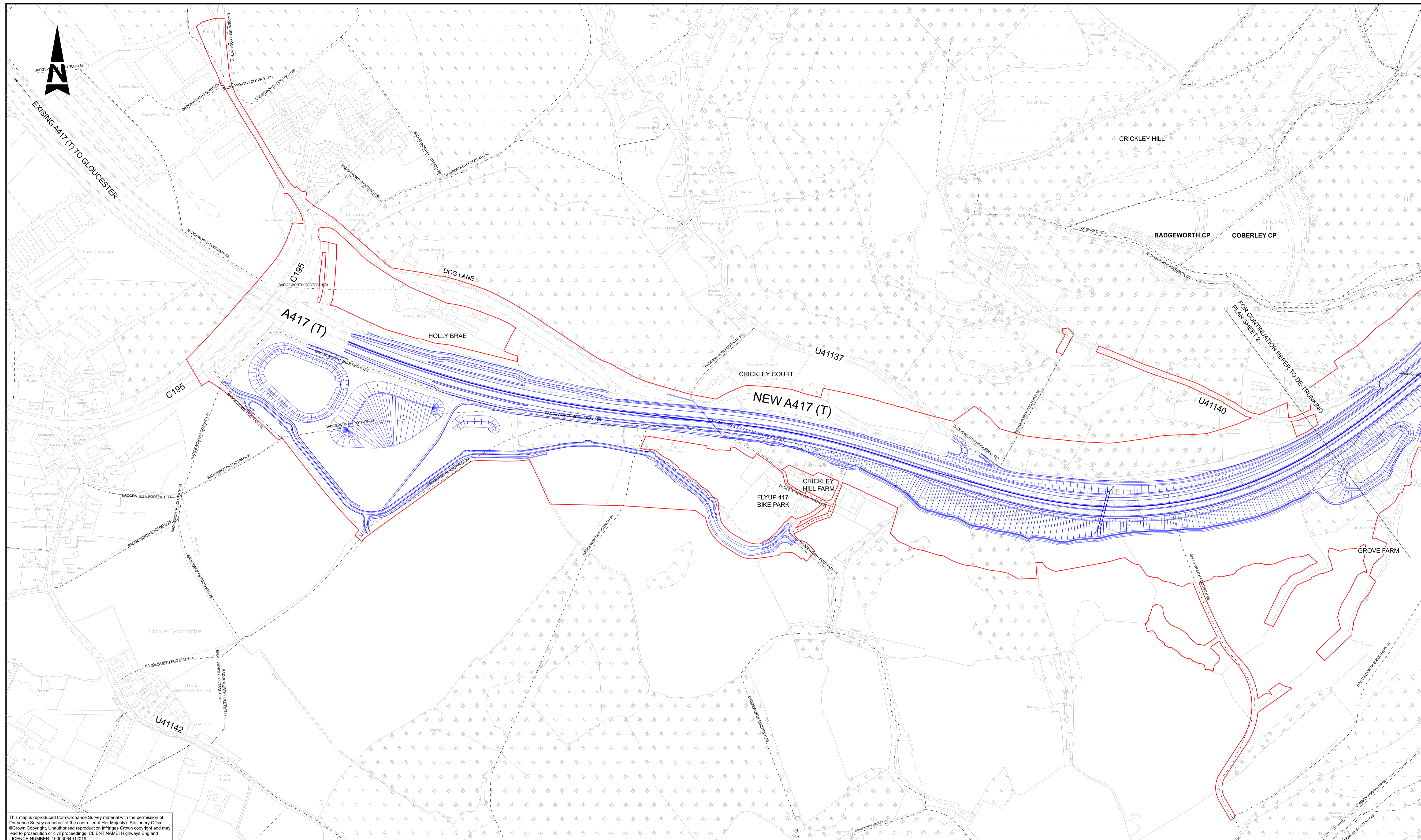
Project Title  
A417 MISSING LINK

Drawing Title  
TRAFFIC REGULATION MEASURES  
APFP REGULATIONS 5(2)(o)  
DE-TRUNKING - KEY PLAN  
APPLICATION NUMBER: TR010056

Scale	By	Checked	Approved	Authorised
1:10000	ES	DA	DB	YB
Original Size	Date	Date	Date	Date
A1	20/10/21	20/10/21	20/10/21	20/10/21

Client

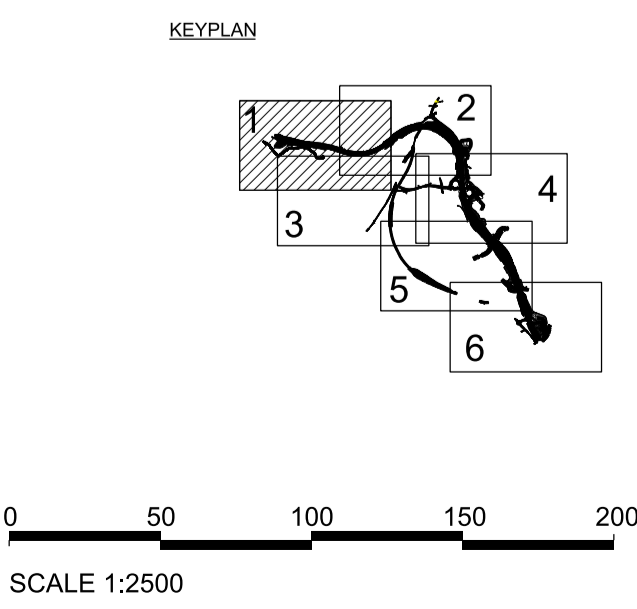
Drawing Number	Originator	Volume	Revision
HE551505 - ARP	LSI		C02
X_XX_XXXX_X	-DR - ZL	-000807	
Location	Type	Role	Number



This map is reproduced from Ordnance Survey material with the permission of Ordnance Survey on behalf of the controller of Her Majesty's Stationery Office. © Crown Copyright. Unauthorised reproduction infringes Crown copyright and may lead to prosecution or civil proceedings. CLIENT NAME: Highways England LICENCE NUMBER: 100030649 (2019)

- NOTES
1. ALL DIMENSIONS ARE IN METRES UNLESS NOTED OTHERWISE.
  2. POINTS REFER TO SCHEDULE 3 PART 2 OF THE DRAFT DEVELOPMENT CONSENT ORDER.

- LEGEND:
- HIGHWAY TO BE DE-TRUNKED
  - DEVELOPMENT CONSENT ORDER BOUNDARY
  - PRELIMINARY SCHEME DESIGN
  - PARISH BOUNDARY
  - EXISTING PUBLIC RIGHT OF WAY
  - U41140 UNCLASSIFIED ROAD REFERENCE NUMBER



CO1	21/05/21	APPLICATION SUBMISSION (MAY 2021)	JF	DA	JP	YB
Rev.	Date	Description	By	Chk'd	App'd	Auth'd

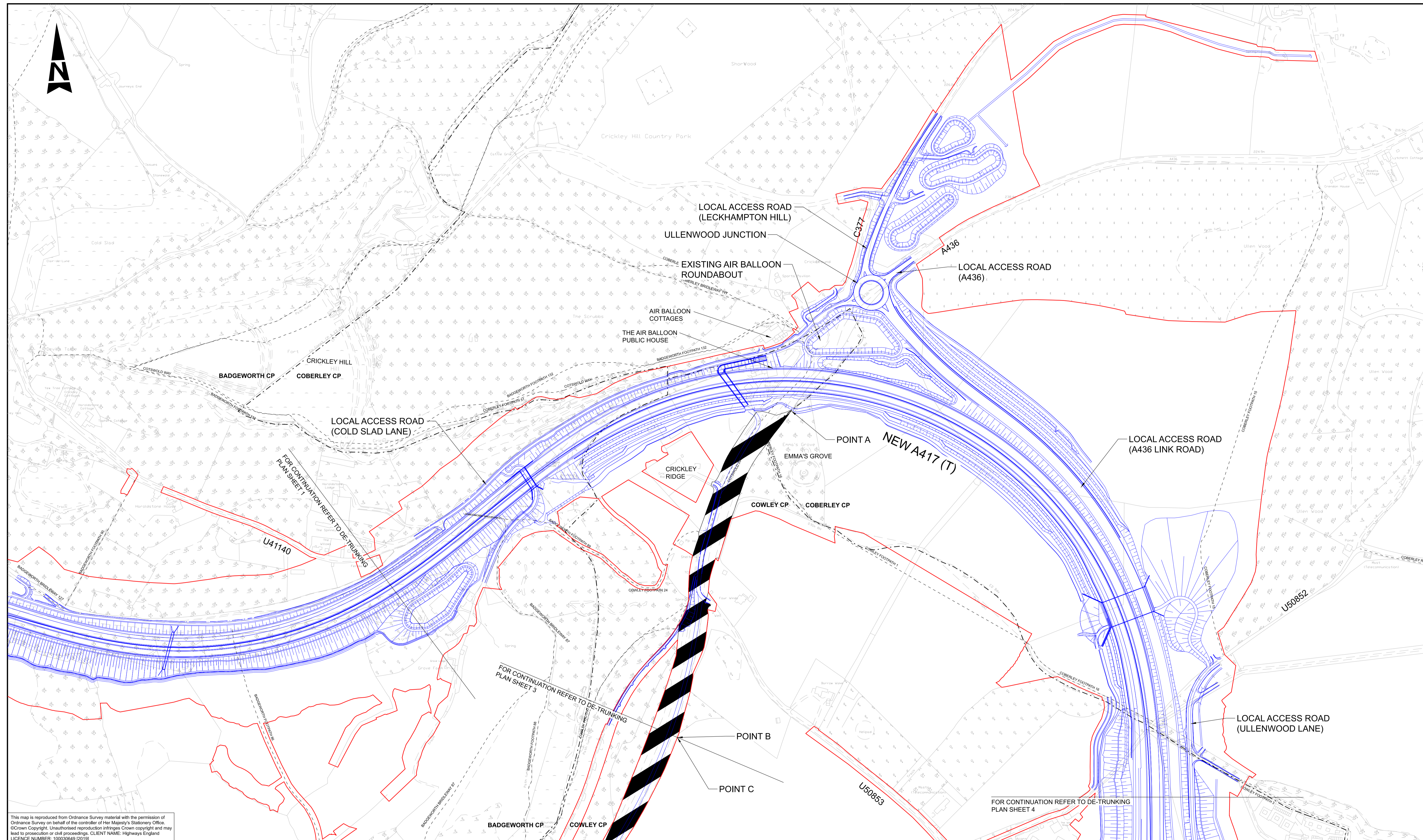
Suitability Drawing Status  
A3 STAGE COMPLETED

Client

Project Title  
A417 MISSING LINK

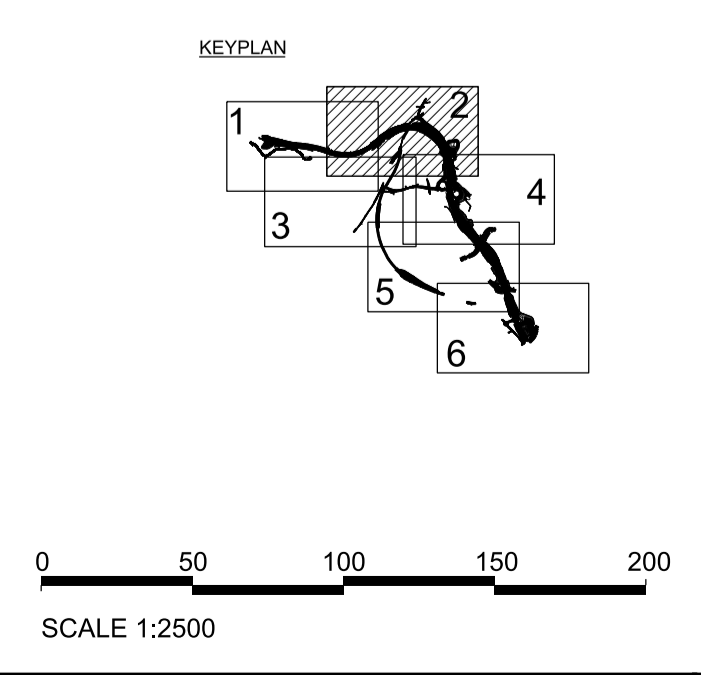
Drawing Title  
TRAFFIC REGULATION MEASURES  
APFP REGULATIONS 5(2)(o)  
DE-TRUNKING - SHEET 1 OF 6  
APPLICATION NUMBER: TR010056

Scale	1:2500	By	JF	Checked	DA	Approved	JP	Authorised	YB
Original Size	A1	Date	20/05/21	Date	20/05/21	Date	20/05/21	Date	21/05/21
Drawing Number	HE PIN	Originator	Volume	Revision					
HE551505 - ARP	HE551505 - ARP	LSI	C01	X_XX_XXXX_X -DR - ZL - 000801					
Location	Type	Role	Number						



This map is reproduced from Ordnance Survey material with the permission of Ordnance Survey on behalf of the controller of Her Majesty's Stationery Office. © Crown Copyright. Unauthorised reproduction infringes Crown copyright and may lead to prosecution or civil proceedings. CLIENT NAME: Highways England LICENCE NUMBER: 100030649 (2019)

- NOTES**
- ALL DIMENSIONS ARE IN METRES UNLESS NOTED OTHERWISE.
  - POINTS REFER TO SCHEDULE 3 PART 2 OF THE DRAFT DEVELOPMENT CONSENT ORDER.
- LEGEND:**
- HIGHWAY TO BE DE-TRUNKED
  - DEVELOPMENT CONSENT ORDER BOUNDARY
  - PRELIMINARY SCHEME DESIGN
  - PARISH BOUNDARY
  - EXISTING PUBLIC RIGHT OF WAY
  - U41140 UNCLASSIFIED ROAD REFERENCE NUMBER



Rev.	Date	Description	By	Chk'd	App'd	Auth'd
C01	21/05/21	APPLICATION SUBMISSION (MAY 2021)	JF	DA	JP	YB

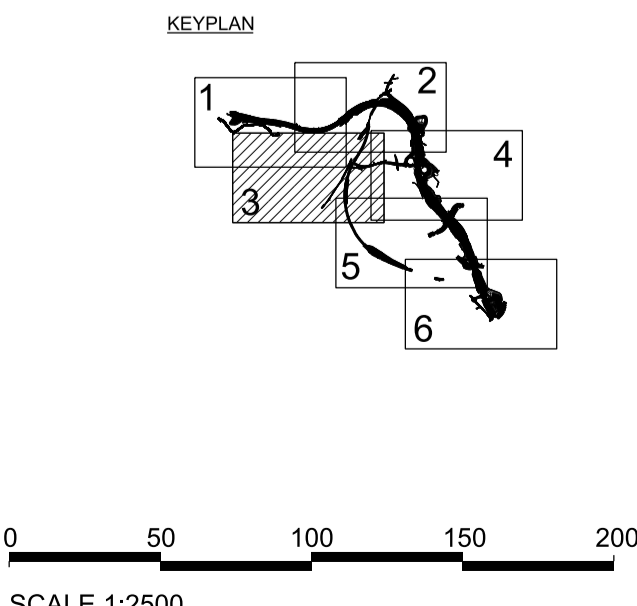
<table border="1"> <tr> <td>Suitability</td> <td>A3</td> </tr> <tr> <td>Drawing Status</td> <td>STAGE COMPLETED</td> </tr> </table>	Suitability	A3	Drawing Status	STAGE COMPLETED	<table border="1"> <tr> <td>Project Title</td> <td colspan="5">A417 MISSING LINK</td> </tr> <tr> <td>Drawing Title</td> <td colspan="5">TRAFFIC REGULATION MEASURES APFP REGULATIONS 5(2)(o) DE-TRUNKING - SHEET 2 OF 6 APPLICATION NUMBER: TR010056</td> </tr> <tr> <td>Scale</td> <td>1:2500</td> <td>By</td> <td>JF</td> <td>Checked</td> <td>DA</td> <td>Approved</td> <td>JP</td> <td>Authorised</td> <td>YB</td> </tr> <tr> <td>Original Size</td> <td>A1</td> <td>Date</td> <td>20/05/21</td> <td>Date</td> <td>20/05/21</td> <td>Date</td> <td>20/05/21</td> <td>Date</td> <td>21/05/21</td> </tr> <tr> <td>Drawing Number</td> <td>HE PIN</td> <td>Originator</td> <td>ARP</td> <td>Volume</td> <td>LSI</td> <td colspan="4">C01</td> </tr> <tr> <td></td> <td>HE551505 -</td> <td></td> <td>-DR - ZL -</td> <td></td> <td>-000802</td> <td colspan="4"></td> </tr> <tr> <td></td> <td>X_XX_XXXX_X</td> <td></td> <td>-DR - ZL -</td> <td></td> <td>-000802</td> <td colspan="4"></td> </tr> <tr> <td></td> <td>Location</td> <td>Type</td> <td>Role</td> <td>Number</td> <td colspan="5"></td> </tr> </table>	Project Title	A417 MISSING LINK					Drawing Title	TRAFFIC REGULATION MEASURES APFP REGULATIONS 5(2)(o) DE-TRUNKING - SHEET 2 OF 6 APPLICATION NUMBER: TR010056					Scale	1:2500	By	JF	Checked	DA	Approved	JP	Authorised	YB	Original Size	A1	Date	20/05/21	Date	20/05/21	Date	20/05/21	Date	21/05/21	Drawing Number	HE PIN	Originator	ARP	Volume	LSI	C01					HE551505 -		-DR - ZL -		-000802						X_XX_XXXX_X		-DR - ZL -		-000802						Location	Type	Role	Number					
Suitability	A3																																																																												
Drawing Status	STAGE COMPLETED																																																																												
Project Title	A417 MISSING LINK																																																																												
Drawing Title	TRAFFIC REGULATION MEASURES APFP REGULATIONS 5(2)(o) DE-TRUNKING - SHEET 2 OF 6 APPLICATION NUMBER: TR010056																																																																												
Scale	1:2500	By	JF	Checked	DA	Approved	JP	Authorised	YB																																																																				
Original Size	A1	Date	20/05/21	Date	20/05/21	Date	20/05/21	Date	21/05/21																																																																				
Drawing Number	HE PIN	Originator	ARP	Volume	LSI	C01																																																																							
	HE551505 -		-DR - ZL -		-000802																																																																								
	X_XX_XXXX_X		-DR - ZL -		-000802																																																																								
	Location	Type	Role	Number																																																																									





This map is reproduced from Ordnance Survey material with the permission of Ordnance Survey on behalf of the controller of Her Majesty's Stationery Office. © Crown Copyright. Unauthorised reproduction infringes Crown copyright and may lead to prosecution or civil proceedings. CLIENT NAME: Highways England LICENCE NUMBER: 100030649 (2019)

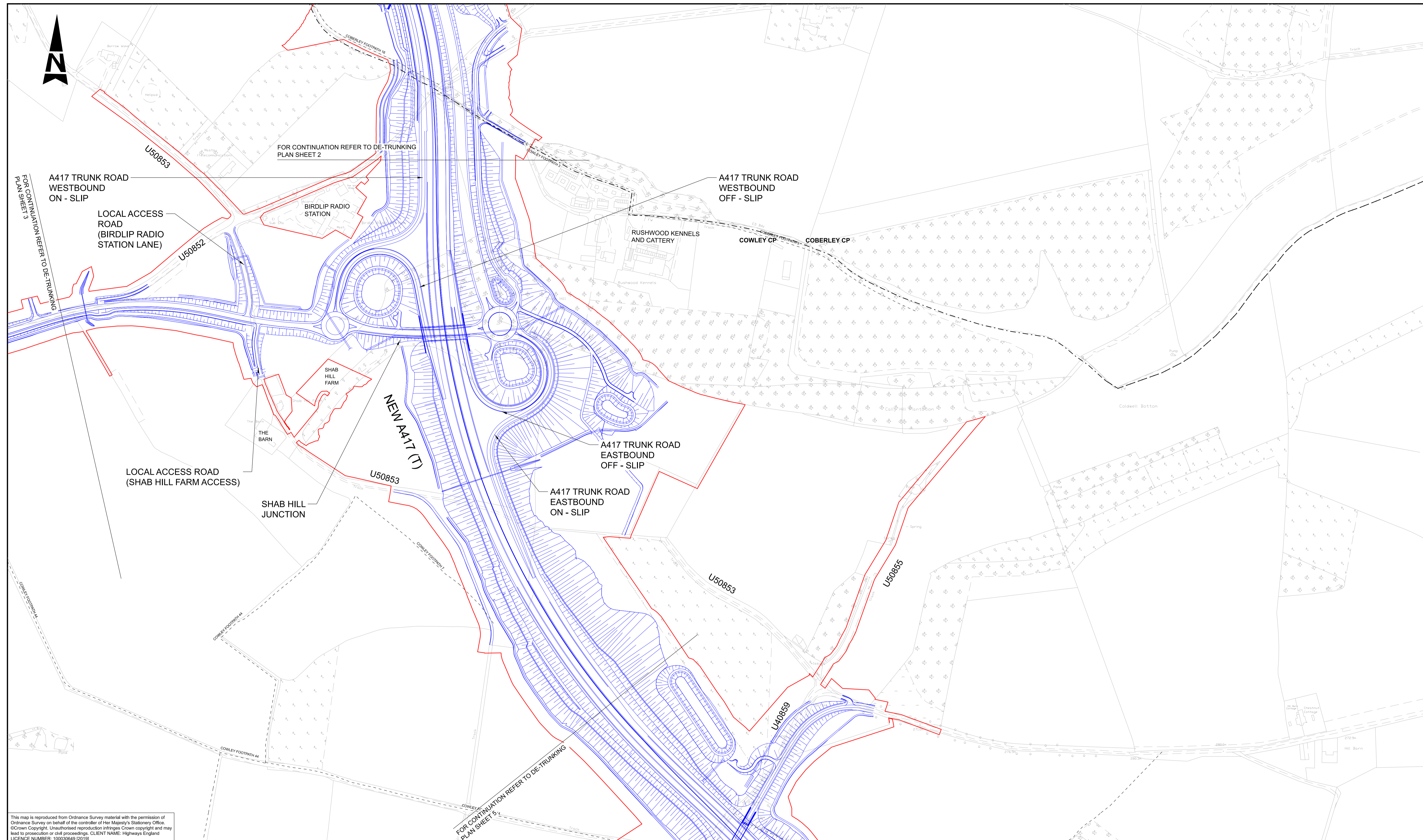
- NOTES**
1. ALL DIMENSIONS ARE IN METRES UNLESS NOTED OTHERWISE.
  2. POINTS REFER TO SCHEDULE 3 PART 2 OF THE DRAFT DEVELOPMENT CONSENT ORDER.
- LEGEND:**
- HIGHWAY TO BE DE-TRUNKED
  - DEVELOPMENT CONSENT ORDER BOUNDARY
  - PRELIMINARY SCHEME DESIGN
  - PARISH BOUNDARY
  - EXISTING PUBLIC RIGHT OF WAY
  - U41140 UNCLASSIFIED ROAD REFERENCE NUMBER



Suitability	A3					Drawing Status	STAGE COMPLETED				
Client											
Rev.	Date	Description	By	Chk'd	App'd	Auth'd					
C01	21/05/21	APPLICATION SUBMISSION (MAY 2021)	JF	DA	JP	YB					

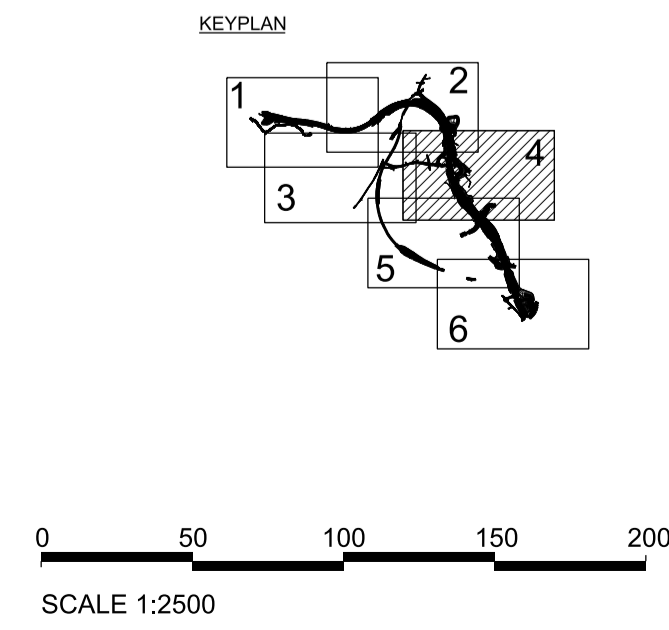
Project Title	A417 MISSING LINK								
Drawing Title	TRAFFIC REGULATION MEASURES APFP REGULATIONS 5(2)(o) DE-TRUNKING - SHEET 3 OF 6 APPLICATION NUMBER: TR010056								
Scale	1:2500	By	JF	Checked	DA	Approved	JP	Authorised	YB
Original Size	A1	Date	20/05/21	Date	20/05/21	Date	20/05/21	Date	21/05/21
Drawing Number	HE PIN	Originator	ARP	Volume	LSI	C01			
	HE551505	-	-DR	-ZL	-000803				
	X_XX_XXXX_X	-	-	-	-				

Suitability	A3					Drawing Status	STAGE COMPLETED				
Client											
Rev.	Date	Description	By	Chk'd	App'd	Auth'd					
C01	21/05/21	APPLICATION SUBMISSION (MAY 2021)	JF	DA	JP	YB					



This map is reproduced from Ordnance Survey material with the permission of Ordnance Survey on behalf of the controller of Her Majesty's Stationary Office. © Crown Copyright. Unauthorised reproduction infringes Crown copyright and may lead to prosecution or civil proceedings. CLIENT NAME: Highways England LICENCE NUMBER: 100030649 (2019)

- NOTES**
- ALL DIMENSIONS ARE IN METRES UNLESS NOTED OTHERWISE.
  - POINTS REFER TO SCHEDULE 3 PART 2 OF THE DRAFT DEVELOPMENT CONSENT ORDER.
- LEGEND:**
- HIGHWAY TO BE DE-TRUNKED
  - DEVELOPMENT CONSENT ORDER BOUNDARY
  - PRELIMINARY SCHEME DESIGN
  - PARISH BOUNDARY
  - EXISTING PUBLIC RIGHT OF WAY
  - U41140 UNCLASSIFIED ROAD REFERENCE NUMBER

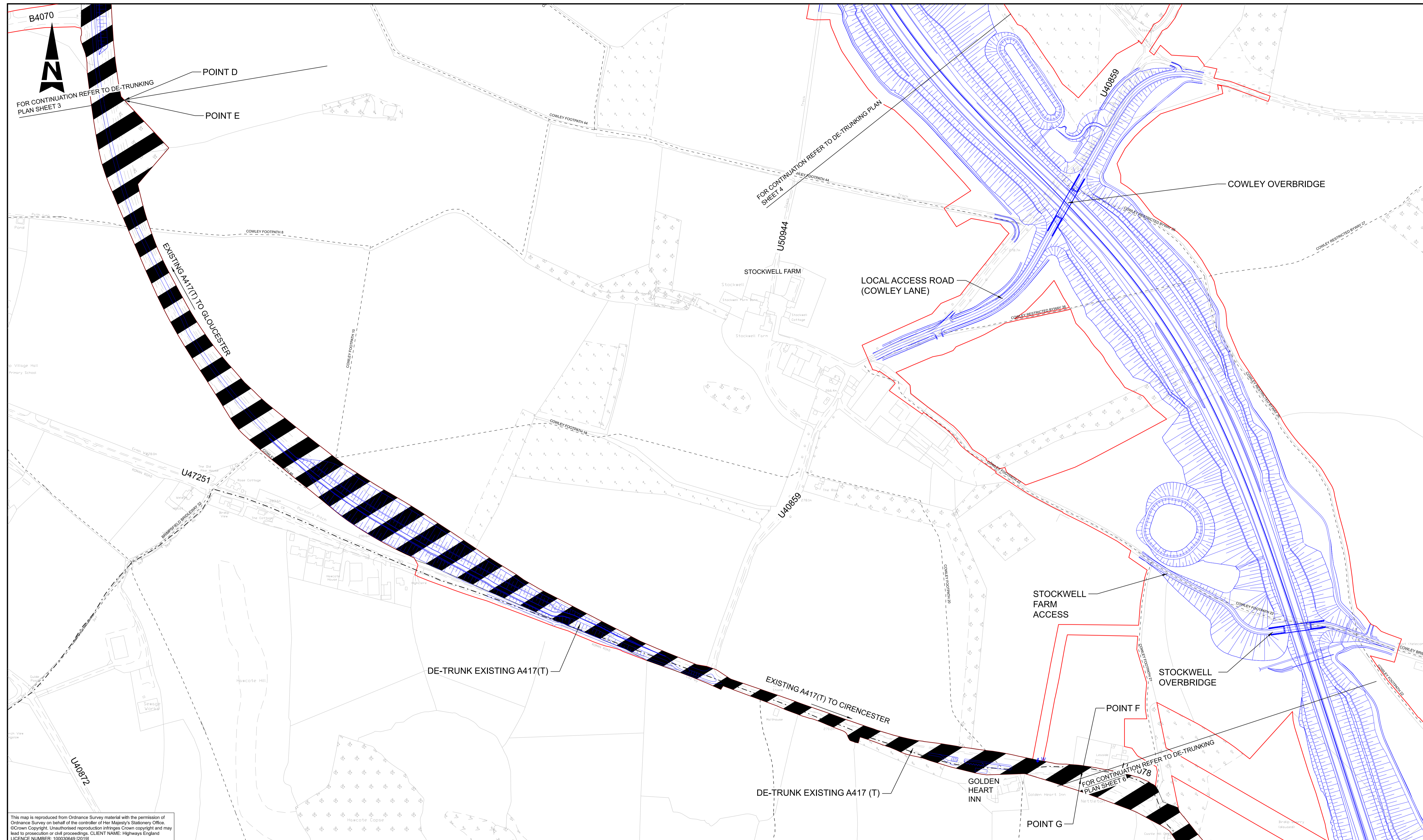


CO1	21/05/21	APPLICATION SUBMISSION (MAY 2021)	JF	DA	JP	YB
Rev.	Date	Description	By	Chk'd	App'd	Auth'd

Suitability	A3	Drawing Status	STAGE COMPLETED
Client			

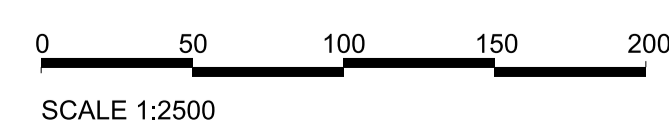
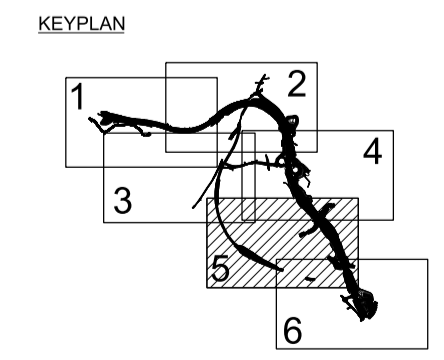
Project Title						A417 MISSING LINK					
Drawing Title						TRAFFIC REGULATION MEASURES APFP REGULATIONS 5(2)(o) DE-TRUNKING - SHEET 4 OF 6 APPLICATION NUMBER: TR010056					
Scale	1:2500	By	JF	Checked	DA	Approved	JP	Authorised	YB		
Original Size	A1	Date	20/05/21	Date	20/05/21	Date	20/05/21	Date	21/05/21		
Drawing Number	HE PIN	Originator	ARP	Volume	LSI	C01					
	HE551505		-DR		-ZL		-000804				
	X_XX_XXXX_X		-DR		-ZL		-000804				
	Location		Type		Role		Number				





This map is reproduced from Ordnance Survey material with the permission of Ordnance Survey on behalf of the controller of Her Majesty's Stationery Office. © Crown Copyright. Unauthorised reproduction infringes Crown copyright and may lead to prosecution or civil proceedings. CLIENT NAME: Highways England LICENCE NUMBER: 100030649 (2019)

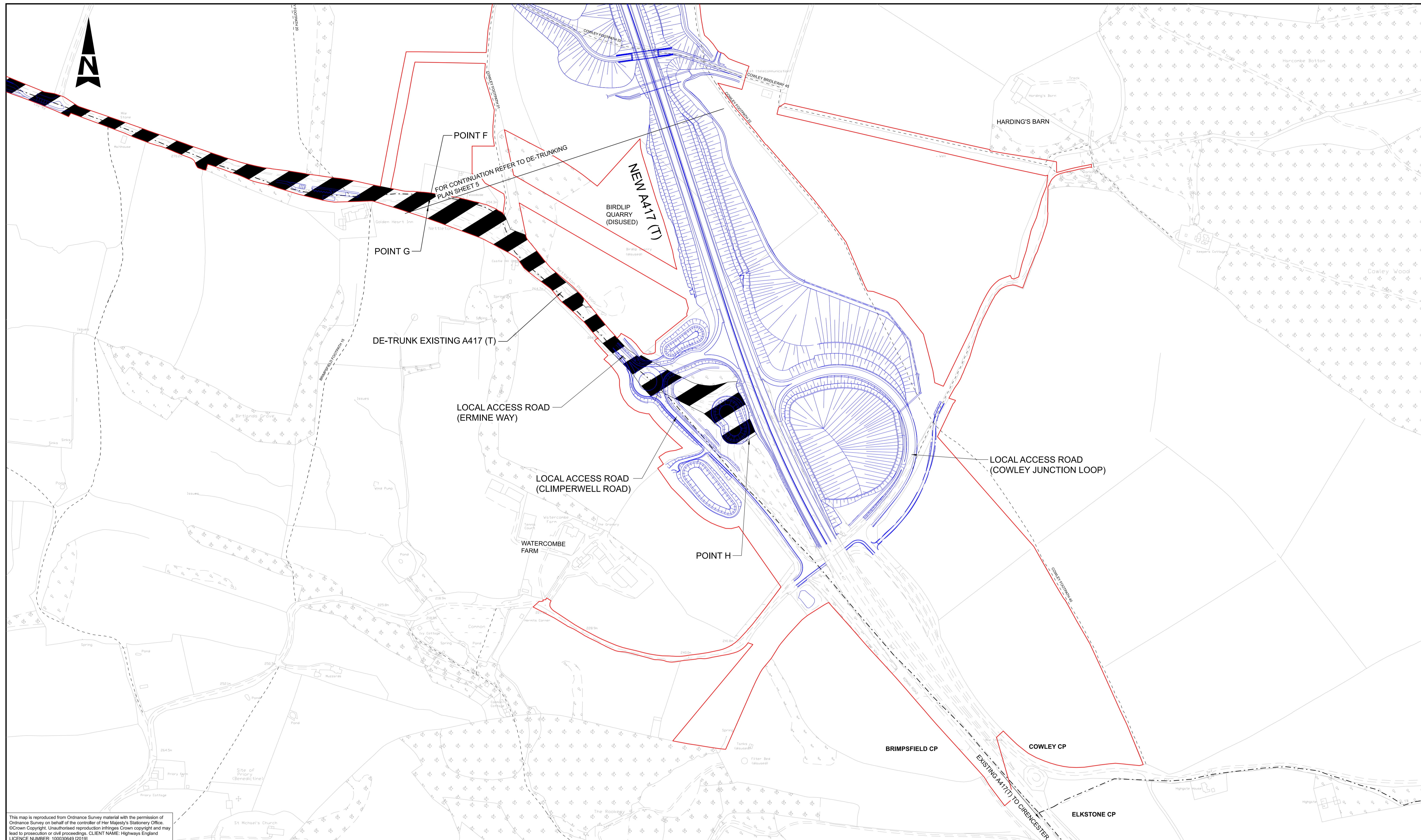
- NOTES**
1. ALL DIMENSIONS ARE IN METRES UNLESS NOTED OTHERWISE.
  2. POINTS REFER TO SCHEDULE 3 PART 2 OF THE DRAFT DEVELOPMENT CONSENT ORDER.
- LEGEND:**
- HIGHWAY TO BE DE-TRUNKED
  - DEVELOPMENT CONSENT ORDER BOUNDARY
  - PRELIMINARY SCHEME DESIGN
  - PARISH BOUNDARY
  - EXISTING PUBLIC RIGHT OF WAY
  - U41140 UNCLASSIFIED ROAD REFERENCE NUMBER



Rev.	Date	Description	By	Chk'd	App'd	Auth'd
C01	21/05/21	APPLICATION SUBMISSION (MAY 2021)	ES	DA	JP	YB

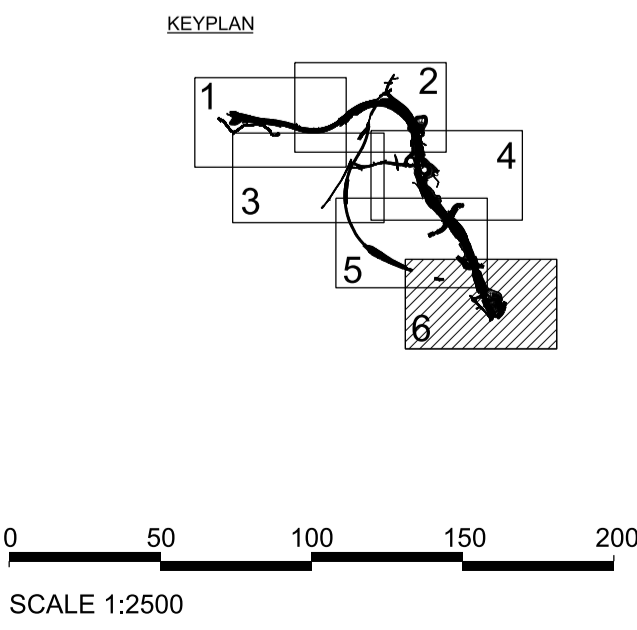
Suitability	A3	Drawing Status	STAGE COMPLETED
Client			

Project Title						A417 MISSING LINK					
Drawing Title						TRAFFIC REGULATION MEASURES APFP REGULATIONS 5(2)(o) DE-TRUNKING - SHEET 5 OF 6 APPLICATION NUMBER: TR010056					
Scale	1:2500	By	ES	Checked	DA	Approved	JP	Authorised	YB		
Original Size	A1	Date	21/05/21	Date	21/05/21	Date	21/05/21	Date	21/05/21		
Drawing Number	HE PIN	Originator	ARP	Volume	LSI	Revision	C01				
	HE551505		-DR		-ZL		-000805				
	X_XX_XXXX_X	Location	Type	Role	Number						



This map is reproduced from Ordnance Survey material with the permission of Ordnance Survey on behalf of the controller of Her Majesty's Stationery Office. © Crown Copyright. Unauthorised reproduction infringes Crown copyright and may lead to prosecution or civil proceedings. CLIENT NAME: Highways England LICENCE NUMBER: 100030649 (2019)

- NOTES**
1. ALL DIMENSIONS ARE IN METRES UNLESS NOTED OTHERWISE.
  2. POINTS REFER TO SCHEDULE 3 PART 2 OF THE DRAFT DEVELOPMENT CONSENT ORDER.
- LEGEND:**
- HIGHWAY TO BE DE-TRUNKED
  - DEVELOPMENT CONSENT ORDER BOUNDARY
  - PRELIMINARY SCHEME DESIGN
  - PARISH BOUNDARY
  - EXISTING PUBLIC RIGHT OF WAY
  - U41140 UNCLASSIFIED ROAD REFERENCE NUMBER



CO1	21/05/21	APPLICATION SUBMISSION (MAY 2021)	JF	DA	JP	YB
Rev.	Date	Description	By	Chk'd	App'd	Auth'd

Suitability	Drawing Status
A3	STAGE COMPLETED
Client	

Project Title					
A417 MISSING LINK					
Drawing Title					
TRAFFIC REGULATION MEASURES APFP REGULATIONS 5(2)(o) DE-TRUNKING - SHEET 6 OF 6 APPLICATION NUMBER: TR010056					
Scale	By	Checked	Approved	Authorised	
1:2500	JF	DA	JP	YB	
Original Size	Date	Date	Date	Date	
A1	20/05/21	20/05/21	20/05/21	21/05/21	
Drawing Number	HE PIN	Originator	Volume	Revision	
HE551505 - X_XX_XXXX_X	ARP	-DR - ZL	LSI	C01	
	Location	Type	Role	Number	
				-000806	